2027 Tour de Rocks Ride Schedule and Management Plan

Armidale to Woolgoolga, via Ebor and Ulong

Thursday 22nd to Saturday 24th April 2027

Day 1 Thursday 22nd April 2027 Armidale – Ebor 97 kms

Time	Item / Activity	Additional Notes for Participants	Logistics	Safety	Signage
5:30am	Registrations commence.	All Riders and Supporters are required to attend and receive identification wrist bands. Registration desks will be in the Armidale Ex Services Memorial Club rear car park.	Tables, Chairs, Registration Lists, Stationery, Notice Board. Volunteers for registration.	Armidale Regional Council to manage road closures. No parking in the Armidale Ex Services Memorial Club car park.	Cyclists on Road signage at start of Rockvale Road and 100 metres past Chandler Road warning motorists of cyclists on road. Signs to be placed 2 days before event.
6:30am	Registrations close.	Team Captains to ensure they advise of any Riders and Supporters that are not attending the event.			
6:30am	Welcome and Morning Briefing.	Combined Rider and Supporter Event and Safety briefing. Grab a coffee from the Coffee Cart.	Stage, Power, Microphone, Flags, Tent and “Blow Up Arch”.	Outline of the days ride, including road conditions and safety advice.	
7:00am – 8:00am	Pelotons departs for Drinks Stop at Chandler and Kilcoy Roads.	Riders will depart in Pelotons. The Pelotons will be in team, and a combination of teams, order and will be announced on the morning of the ride. The Pelotons will depart at 5-minute (approx.) intervals. Riders are to remain in Pelotons until the Drinks Stop at the Chandler Road turn. This section is on sealed roads. Distance: - 22 kms (approx.) Riding Time: – 1.5 hours (approx.)	Highland Band to play as Pelotons leave. Pack up Flags, “Blow Up Arch” after Riders have departed. Toilets to be taken from Armidale (Hubbard Hire) to the Chandler Road turn off for the Drinks Stop.	Mark Bullen to marshal Riders for starting Pelotons. Police Escort for the start of the ride. Check 2 Way radios and satellite phones are charged and working. Lead Vehicle – Graeme Endres. Rear Vehicle – Paula Williams. Bus and Trailer – Jason Williams. Motorbikes – Greg Frost, Mark Bullen, Anthony Williams, Andrew Donoghue and David Boundy. Medical Support. Mechanics Van with Signs. All TdR Support Vehicles to keep safe distance from Riders.	Signage to be collected by Rear Vehicle or Bus.
8:00am	Supporters leave Armidale for Ebor.	Supporters will go straight to Ebor. It is suggested that Supporters arrive at Ebor as early as possible and set up their campsites. The catering team will need assistance to prepare lunch and the evening meal. Suggested Driving route is via Waterfall Way. • Head towards Waterfall Way. • Turn Left onto Waterfall Way. • Stay on Waterfall Way until you reach Ebor. • Campsite is on the Left and Right. Distance: - 79 kms (approx.) Driving Time: - 1 hour (approx.)	Check amenities are open and hot water is on. Marque to be setup in the North Western corner of the car park for catering purposes.	Support Vehicles are **NOT** to follow Riders. All fires are to be in fire pits / drums. Teams are to supply own firewood. All conditions imposed by local authorities MUST be followed. Teams will ensure all rubbish / remains etc. are taken with them.	

2027 Tour de Rocks Ride Schedule and Management Plan

Armidale to Woolgoolga, via Ebor and Ulong

Thursday 22nd to Saturday 24th April 2027

Time	Item / Activity	Additional Notes for Participants	Logistics	Safety	Signage
8:30am – 9:30am	Drinks Stop at Chandler Rd.	Keep the fluids up and stay hydrated.			
09:00am	Riders to leave for Morning Tea at Lambing Gully.	Riders will travel on formed gravel roads to Lambing Gully for Morning Tea. Distance: - 23 kms (approx.) Riding Time: – 1.5 hours (approx.)	Pack catering equipment and take to Lambing Gully for Morning Tea. Toilets to be taken to Lambing Gully for Morning Tea.		
10:30am – 11:00am	Morning Tea at Lambing Gully.	Grab something to eat and take a break. Keep the fluids up and stay hydrated.	Setup eBike Charging Facility.	Fire Extinguishers to be located near eBike Charging Facility.	
11:00am	Riders to leave for on Guyra Road.	Riding route. • Continue on Chandler Rd • Turn Left onto Tulloch Rd. • Turn Right onto Lyndhurst Rd. • Continue riding until you reach the Drinks Stop. Distance: - 13 kms (approx.) Riding Time: - 1 hour (approx.) Keep the fluids up and stay hydrated.	Pack catering equipment and take to Cnr Wongwibinda Rd and Old Ebor Rd for Lunch. Toilets to be taken to Cnr Wongwibinda Rd and Old Ebor Rd (Wongwibinda Hall) for Lunch.	Cyclists leaving for Lunch Stop will be marshalled at Lambing Gully.	Cyclists on Road signage to be placed along the route. Signs to be placed 2 days before event. Signage to be collected by Rear Vehicle or Bus.
12:00pm – 12:30pm	Drinks Stop on Wongwibinda Rd – 2nd Grid after Marysvale Road.	Keep the fluids up and stay hydrated.			
12:30pm	Riders to leave for Lunch at Wongwibinda Rd and Old Ebor Rd. (Wongwibinda Hall).	Riding route. • Ride until you reach the Lunch stop at Cnr Wongwibinda Rd and Old Ebor Rd. (Wongwibinda Hall) Distance: - 11 kms (approx.) Riding Time: - 45 minutes (approx.) Keep the fluids up and stay hydrated.			
12:00pm – 2:00pm	Lunch for Supporters.	Lunch will be provided for Supporters at Ebor.			
1:00pm – 2:00pm	Lunch Stop at Cnr Wongwibinda Rd and Old Ebor Rd. (Wongwibinda Hall),	Have a good meal focused on the carbohydrates and keep the fluids up.	Setup eBike Charging Facility.	Fire Extinguishers to be located near eBike Charging Facility.	

2027 Tour de Rocks Ride Schedule and Management Plan

Armidale to Woolgoolga, via Ebor and Ulong

Thursday 22nd to Saturday 24th April 2027

Time	Item / Activity	Additional Notes for Participants	Logistics	Safety	Signage
2:00pm	Riders to leave for Drinks Stop at Cnr Old Ebor Rd and Guyra (Ebor) Rd.	Riding route. • Turn Right onto Old Ebor Rd and ride until you reach the Drinks Stop. Distance: - 13 kms (approx.) Driving Time: - 1 hour (approx.) Keep the fluids up and stay hydrated.	Pack catering equipment and take to Cnr Old Ebor Rd and Guyra Rd for Drinks Stop. Toilets to be taken to Ebor campsite.		Signage to be collected by Rear Vehicle or Bus.
3:00pm – 3:30pm	Drinks Stop at Cnr Old Ebor Rd and Guyra (Ebor) Rd.	Keep the fluids up and stay hydrated.			
3:30pm	Riders to leave for Ebor.	Riding route. • Turn Right onto Guyra Rd and ride about 15 kms. (approx.). • Continue onto Waterfall Way until you reach the Campsite. Distance: - 15 kms (approx.) Driving Time: - 1 hour (approx.) Keep the fluids up and stay hydrated.	Pack catering equipment and take to Ebor. Toilets to be taken to Ebor.		Signage to be collected by Rear Vehicle or Bus.
4:30pm	Riders arrive at Ebor.		Setup eBike Charging Facility.	Fire Extinguishers to be located near eBike Charging Facility.	
5:30pm	Safety / Logistics Committee Meeting.	Review day's events.			
	Bikes to be moved to Hernani Hall.	All bikes will be transported from Ebor to Hernani, to be ready for Day 2. Day 2 starts at Hernani and you CANNOT ride from Ebor to Hernani. Riders will need to prepare their bikes and take them to the nominated area, at the time advised. It is important that everyone follows the instructions provided.	Trailers for Bikes. Team / Group lists to be prepared. Storage / Security of Bikes at Hernani Hall.	Volunteers to camp at Hernani Hall.	
6:00pm – 6:30pm	Jersey Awards. Overview of Day 2.	Daily Recognition Jerseys to be presented. Combined Rider and Supporter Event and Safety briefing and recap. Details to be advised for the Transport Leg for all Riders and Bikes for Day 2.		Outline of the days ride, including road conditions and safety advice.	
6:30pm	Dinner at Ebor.	Make sure you are eating well for the next day – plenty of carbohydrates and fluids.			
7:30pm	Clean Up Camp Kitchen and prepare for Day 2.	Any assistance in the Camp Kitchen will be appreciated after the enormous effort by the catering team.			

2027 Tour de Rocks Ride Schedule and Management Plan

Armidale to Woolgoolga, via Ebor and Ulong

Thursday 22nd to Saturday 24th April 2027

Day 1 **Thursday 22nd April 2027** **Armidale - Ebor** **97 kms**

Riding Route

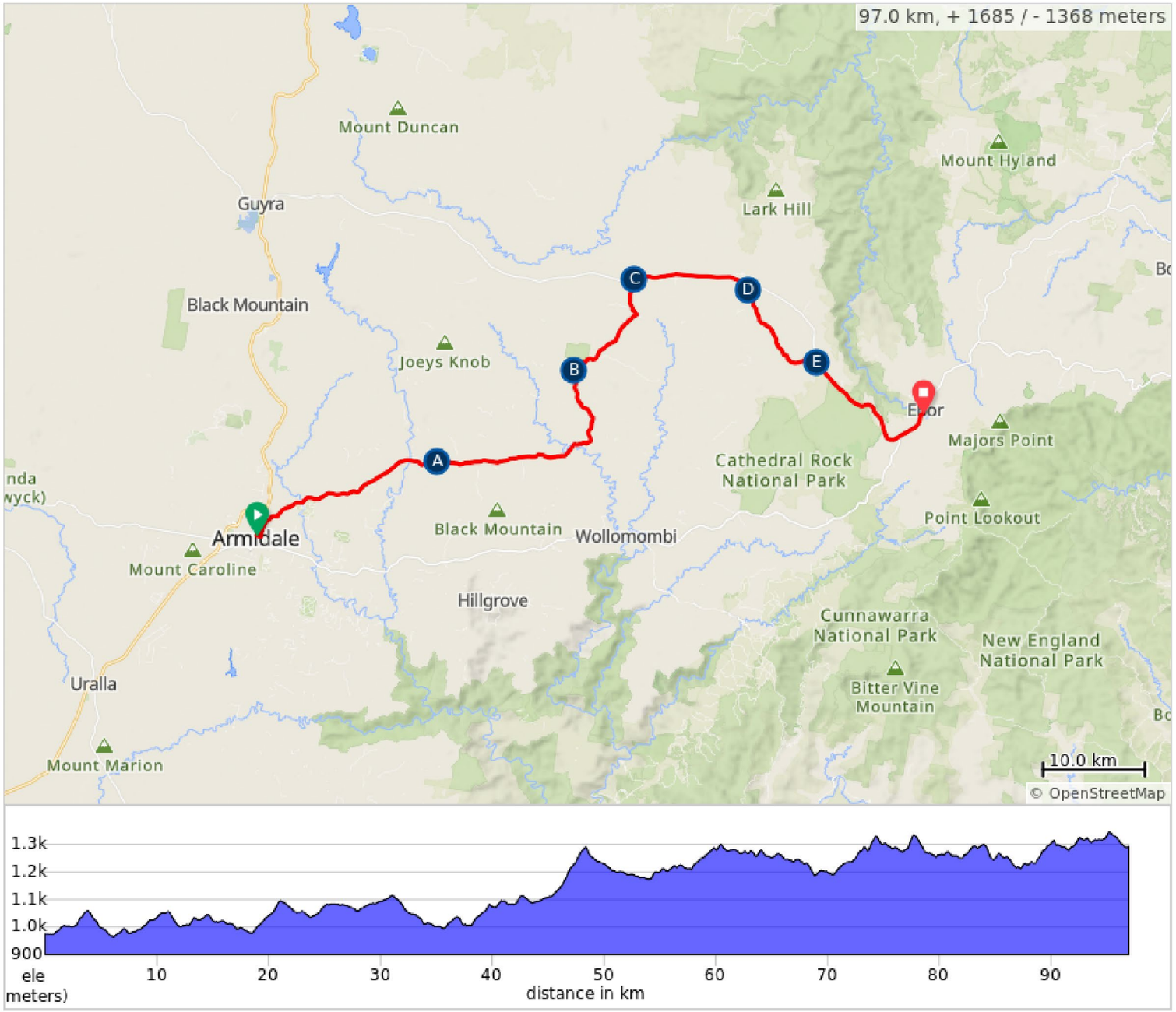

A.	Drinks Stop
B.	Morning Tea
C.	Drinks Stop
D.	Lunch Stop
E.	Drinks Stop

2027 Tour de Rocks Ride Schedule and Management Plan

Armidale to Woolgoolga, via Ebor and Ulong

Thursday 22nd to Saturday 24th April 2027

Day 1 **Thursday 22nd April 2027** **Armidale - Ebor** **79 kms**

Supporters Vehicles – Suggested Route

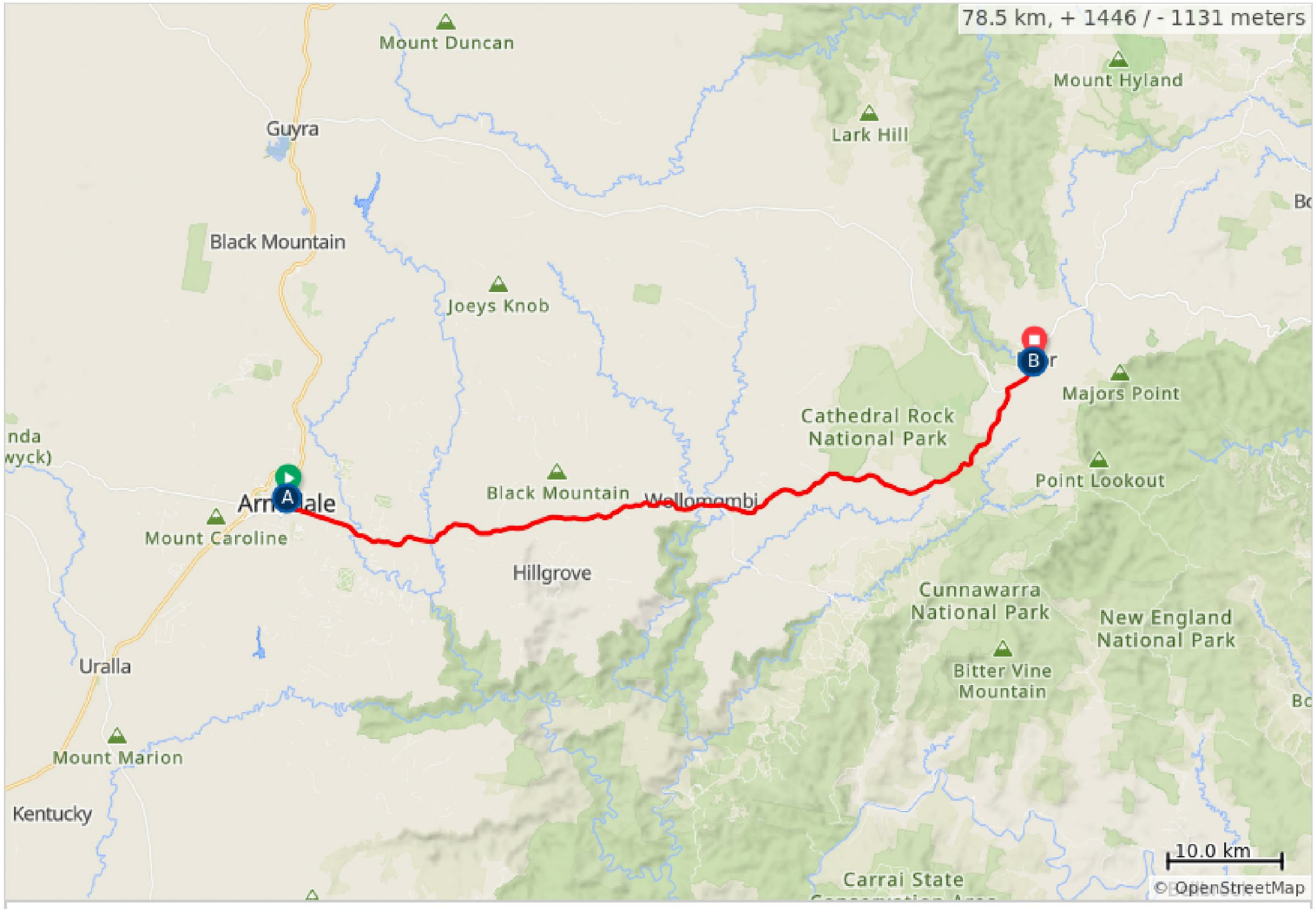

2027 Tour de Rocks Ride Schedule and Management Plan

Armidale to Woolgoolga, via Ebor and Ulong

Thursday 22nd to Saturday 24th April 2027

Day 2 Friday 23rd April 2027 Ebor – Hernani – "Aberfeldy" - Ulong 78 kms

Time	Item / Activity	Additional Notes for Participants	Logistics	Safety	Signage
6:00am	Breakfast.	Have a good meal focused on the carbohydrates and keep the fluids up.			
TBC	Morning Briefing at Information Tent.	Combined Rider and Supporter Event and Safety briefing.		Outline the days ride, including road conditions and safety advice.	Cyclists on Road signage to be placed between Hernani and Ebor warning motorists of cyclists on road. Signs to be placed 2 days before event.
6:45am	All Riders to be ready for the Transport Leg from Ebor to Hernani.	All Riders will be transported from Ebor to Hernani for the start of Day 2.	Buses (4 x 57 seats) organised by Tour de Rocks. Collect Bikes from Hernani Hall.		
8:00am	Catering Teams leave for Morning Tea at Mackenzie Creek.	Supporters needed to assist with packing up of the catering equipment. This is to ensure they have sufficient time to prepare the breaks and meals throughout the day.	Pack catering equipment and take to Mackenzie Creek for Morning Tea.		
8:00am	Childrens Ride Supporters leave Ebor for Faheys & Bulgins Rd.	Driving route. • Head North-East on Waterfall Way. • Continue straight onto Armidale Rd. • Turn Right onto Bald Hills Rd. • Head South-East on Bald Hills Rd towards Cornells Rd. • Turn Left onto Cornells Rd. • Head Right onto Faheys and Bulgins Rd. • After 2.4 km Turn Left. You will arrive at the end of the Childrens Ride route. Distance: - 27 kms (approx.) Driving Time: - 30 minutes (approx.)			
8:00am	Childrens Ride to leave Hernani for Faheys & Bulgins Rd.	Childrens Ride route. • Turn Left onto Bald Hills Rd. • South-east on Bald Hills Rd towards Cornells Rd. • Turn Left onto Cornells Rd. • North-East on Cornells Rd. • Slight Right onto Faheys and Bulgins Rd. • Turn Left and you will reach the end of your Ride. Distance: - 12 kms (approx.) Riding Time: - 1 hour (approx.) Keep the fluids up and stay hydrated.	Riders to collect Bikes from Hernani Hall.	Child Riders **MUST** be accompanied by a parent / guardian. Check 2 Way radios and satellite phones are charged and working. Lead Vehicle – Graeme Endres. Motorbikes – Greg Frost, Mark Bullen, Anthony Williams, Andrew Donoghue and David Boundy. Medical Support. Mechanics Van with Signs. All TdR Support Vehicles to keep safe distance from Riders.	

2027 Tour de Rocks Ride Schedule and Management Plan

Armidale to Woolgoolga, via Ebor and Ulong

Thursday 22nd to Saturday 24th April 2027

Time	Item / Activity	Additional Notes for Participants	Logistics	Safety	Signage
8:30am	Adult Riders to leave Hernani for Morning Tea at Mackenzie Creek.	Riding route. • Turn Left onto Bald Hills Rd. • South-east on Bald Hills Rd towards Cornells Rd. • Turn Left onto Cornells Rd. • North-East on Cornells Rd. • Slight Right onto Faheys and Bulgins Rd. • Continue onto Craigs Line. • North on Craigs Line towards Harness Cask Rd. • Continue on Harness Cask Rd. • You will arrive at the Morning Tea Stop. Distance: - 26 kms (approx.) Riding Time: - 1.5 hours (approx.) Keep the fluids up and stay hydrated.	Riders to collect Bikes from Hernani Hall. Camp packed up, water truck, flat top, tent, and catering equipment. Toilets to be returned to Armidale (Hubbard Hire).	Check 2 Way radios and satellite phones are charged and working. Rear Vehicle – Paula Williams. Bus and Trailer – Jason Williams. Motorbikes – Greg Frost, Mark Bullen, Anthony Williams, Andrew Donoghue and David Boundy. Medical Support. Mechanics Van with Signs. All TdR Support Vehicles to keep safe distance from Riders.	Signage to be collected by Rear Vehicle or Bus.
9:00am	Second wave of Supporters leave Ebor for “Aberfeldy” - Ulong.	Supporters will go straight to “Aberfeldy” - Ulong. It is suggested that Supporters arrive at the Ulong Campsite, Ulong as early as possible and set up their campsites. The catering team will need assistance to prepare lunch and the evening meal. Suggested Driving route is via Dorrigo. • Head South West. • Turn Right towards Waterfall Way. • Stay on Waterfall Way until you reach Dorrigo. • Follow Coramba Rd to Briggsvale Rd in Megan. • Continue on Briggsvale Rd. • Turn Right onto Morara Rd. • Turn Left onto Lower Bobo Rd • Turn Right onto Eastern Dorrigo Way. • Left onto Seccombes Rd. • Campsite will be ahead. Distance: - 86 kms (approx.) Driving Time: - 1.5 hours (approx.)	Check amenities are open and hot water is on. “Aberfeldy” Shed to be used for catering purposes. Toilets to be transported to “Aberfeldy” - Ulong Campsite from Coffs Harbour.	Support Vehicles are not to follow Riders. All fires are to be in fire pits / drums. Teams are to supply own firewood. All conditions imposed by local authorities **MUST** be followed. Teams will ensure all rubbish / remains etc. are taken with them.	
10:00am – 11:00am	Morning Tea at Mackenzie Creek.	Keep the fluids up and stay hydrated.			

2027 Tour de Rocks Ride Schedule and Management Plan

Armidale to Woolgoolga, via Ebor and Ulong

Thursday 22nd to Saturday 24th April 2027

Time	Item / Activity	Additional Notes for Participants	Logistics	Safety	Signage
10:30am	Childrens Ride Supporters leave the Faheys & Bulgins Rd. for “Aberfeldy” - Ulong Campsite.	Driving route. • Head back to Faheys and Bulgins Rd and continue onto Cornells Rd. • Take Cornells Rd to Waterfall Way. • Follow B78 and Coramba Road to Briggsvale Rd in Megan. • Continue on Briggsvale Rd. • Take Morora Rd and Turn Left onto Lower Bob Rd. • Turn Right onto Eastern Dorrigo Way. • Turn Left onto Seccombes Rd. • Campsite will be ahead. Distance: - 82 kms (approx.) Driving Time: - 1.5 hours (approx.)			
11:00am	Riders to leave for Drinks Stop at Bostobrick Park.	Riding route. • Continue on Harness Cask Rd towards Tyringham Rd. • Turn Right onto Tyringham Rd. • Stay on Tyringham Rd • You will arrive at the Drinks Stop. Distance: - 12 kms (approx.) Riding Time: - 45 minutes (approx.) Keep the fluids up and stay hydrated.	Pack catering equipment and take to Dangar Falls for Lunch.		Signage to be collected by Rear Vehicle or Bus.
11:30am	Drinks Stop at Bostobrick Park.	Keep the fluids up and stay hydrated.			
12:00pm	Riders to leave for Lunch at Dangar Falls.	Riding route. • South-East on Tyringham Rd towards Muldiva Rd. • Turn Right onto Old Coast Rd. • Turn Right onto Tyringham Rd. • Turn Left onto Railway St. • Turn Right onto Ash St. • Continue onto Bangalow St. • Turn Left onto Vine St. • Continue onto Coramba Rd. Distance: - 17 kms (approx.) Riding Time: - 1 hour (approx.) Keep the fluids up and stay hydrated.			
12:00pm – 2:00pm	Lunch for Supporters.	Lunch will be provided for Supporters at “Aberfeldy” - Ulong.			
1:00pm – 2:00pm	Lunch at Dangar Falls.	Keep the fluids up and stay hydrated.			

2027 Tour de Rocks Ride Schedule and Management Plan

Armidale to Woolgoolga, via Ebor and Ulong

Thursday 22nd to Saturday 24th April 2027

Time	Item / Activity	Additional Notes for Participants	Logistics	Safety	Signage
2:00pm	Riders to leave Dangar Falls for Drinks Stop at the “Giant Tallowood Tree”.	Riding route. • North-East on Coramba Rd. • Continue onto Billings Rd. • Continue onto Coramba Rd until you arrive in Megan. • South-East on Coramba Rd towards Hudsons Rd. • Turn Left to stay on Coramba Rd. • You will arrive at the Drinks Stop. Distance: - 14 kms (approx.) Riding Time: - 1 hour (approx.) Keep the fluids up and stay hydrated.	Pack catering equipment and take to “Aberfeldy” - Ulong Campsite.		Signage to be collected by Rear Vehicle or Bus.
3:00pm	Drinks Stop at the “Giant Tallowood Tree”.	Keep the fluids up and stay hydrated.			
	Riders to leave Drinks Stop for “Aberfeldy” - Ulong Campsite.	Riding route. • Continue on Coramba Rd towards Eastern Dorrigo Way. • Coramba Rd turns slightly left and becomes Eastern Dorrigo Way. • Turn Right onto Eastern Dorrigo Way. • Turn Right onto Seccombes Rd. • Campsite will be ahead. Distance: - 12 kms (approx.) Riding Time: - 1 hour (approx.) Keep the fluids up and stay hydrated.			
4:00pm	Riders arrive at “Aberfeldy” - Ulong Campsite.		Setup eBike Charging Facility.	Fire Extinguishers to be located near eBike Charging Facility.	
5:30pm	Safety / Logistics Committee Meeting.	Review day’s events.			
6:00pm – 6:30pm	Jersey Awards. Overview of Day 3.	Daily Recognition Jerseys to be presented. Combined Rider and Supporter Event and Safety briefing and recap.		Outline of the days ride, including road conditions and safety advice.	
6:30pm	Dinner at “Aberfeldy” Shed.	Make sure you are eating well for the next day – plenty of carbohydrates and fluids.			
7:30pm	Clean up Camp Kitchen and prepare for Day 3.	Any assistance in the camp kitchen will be appreciated after the enormous effort by the catering team.			

Day 2 **Friday 23rd April 2027** **Hernani – "Aberfeldy" - Ulong** **78 kms**

Riding Route

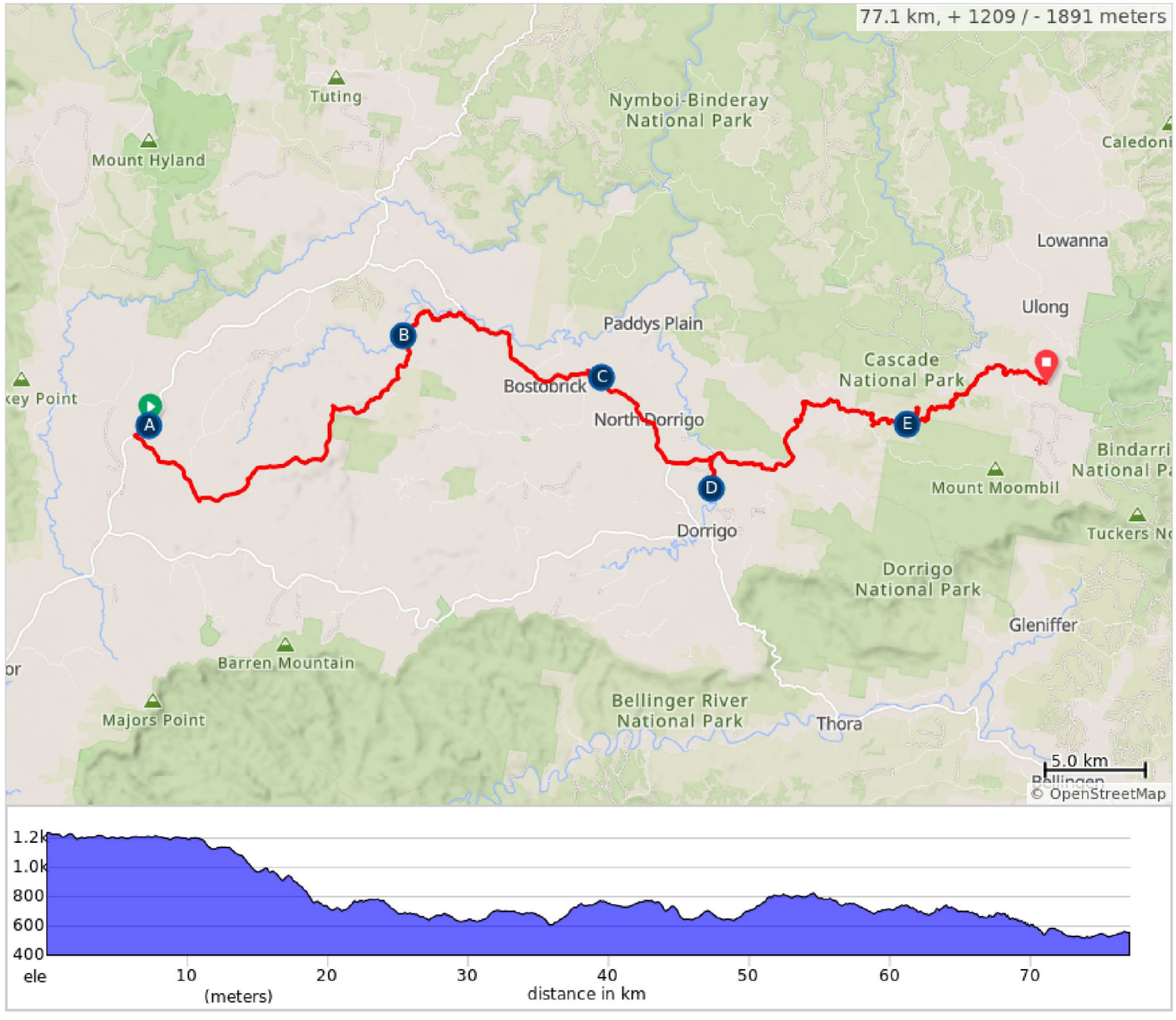

A.	New South Wales 2453
B.	Morning Tea
C.	Drinks Stop
D.	Lunch Stop
E.	Drinks Stop

Day 2 **Friday 23rd April 2027** **Hernani – Faheys & Bulgins Rd** **12 kms**

Childrens Ride Route

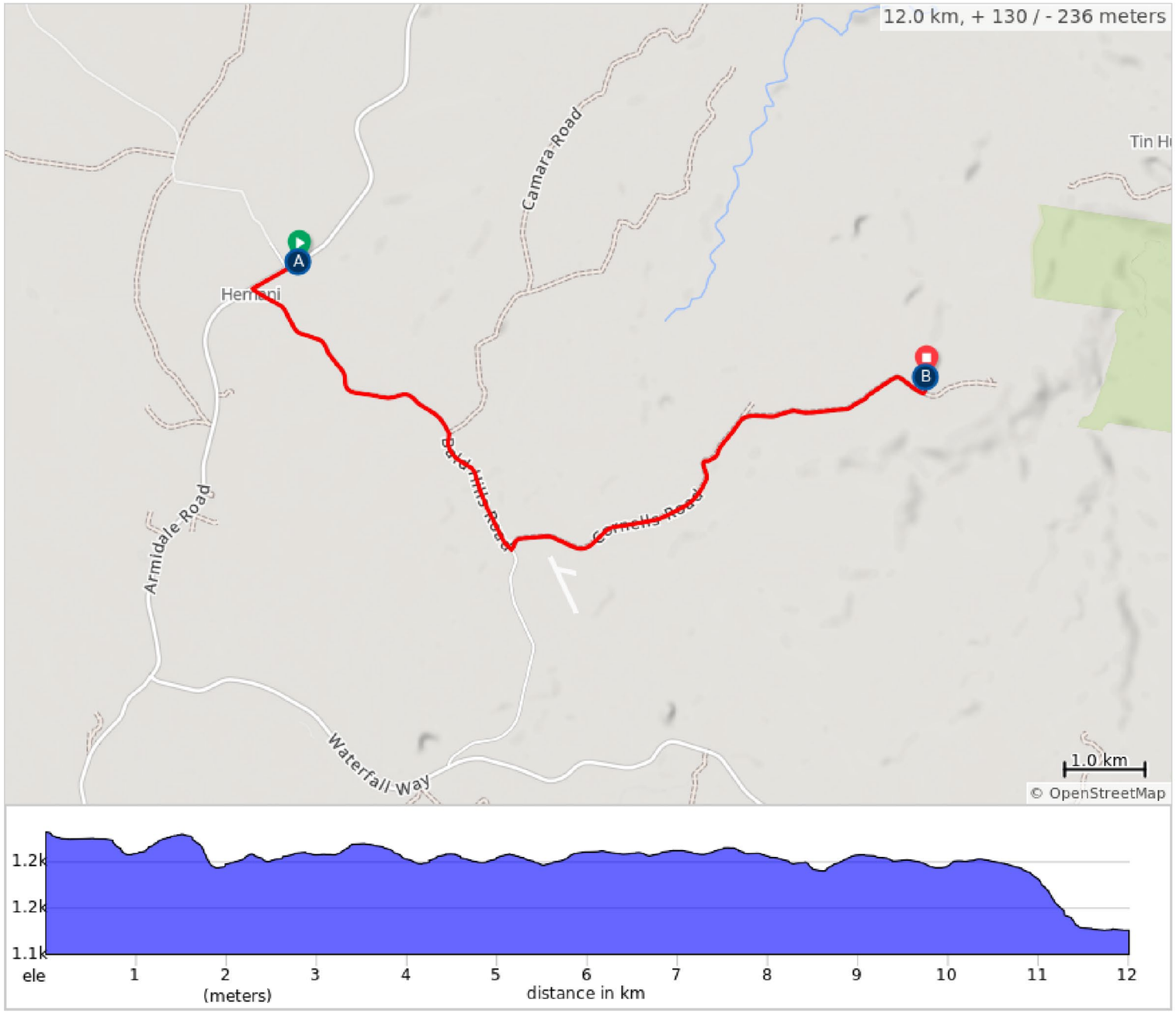

Day 2 **Friday 23rd April 2027** **Ebor – Dorrigo – "Aberfeldy" - Ulong** **87 kms**

Supporters Vehicles – Suggested Route

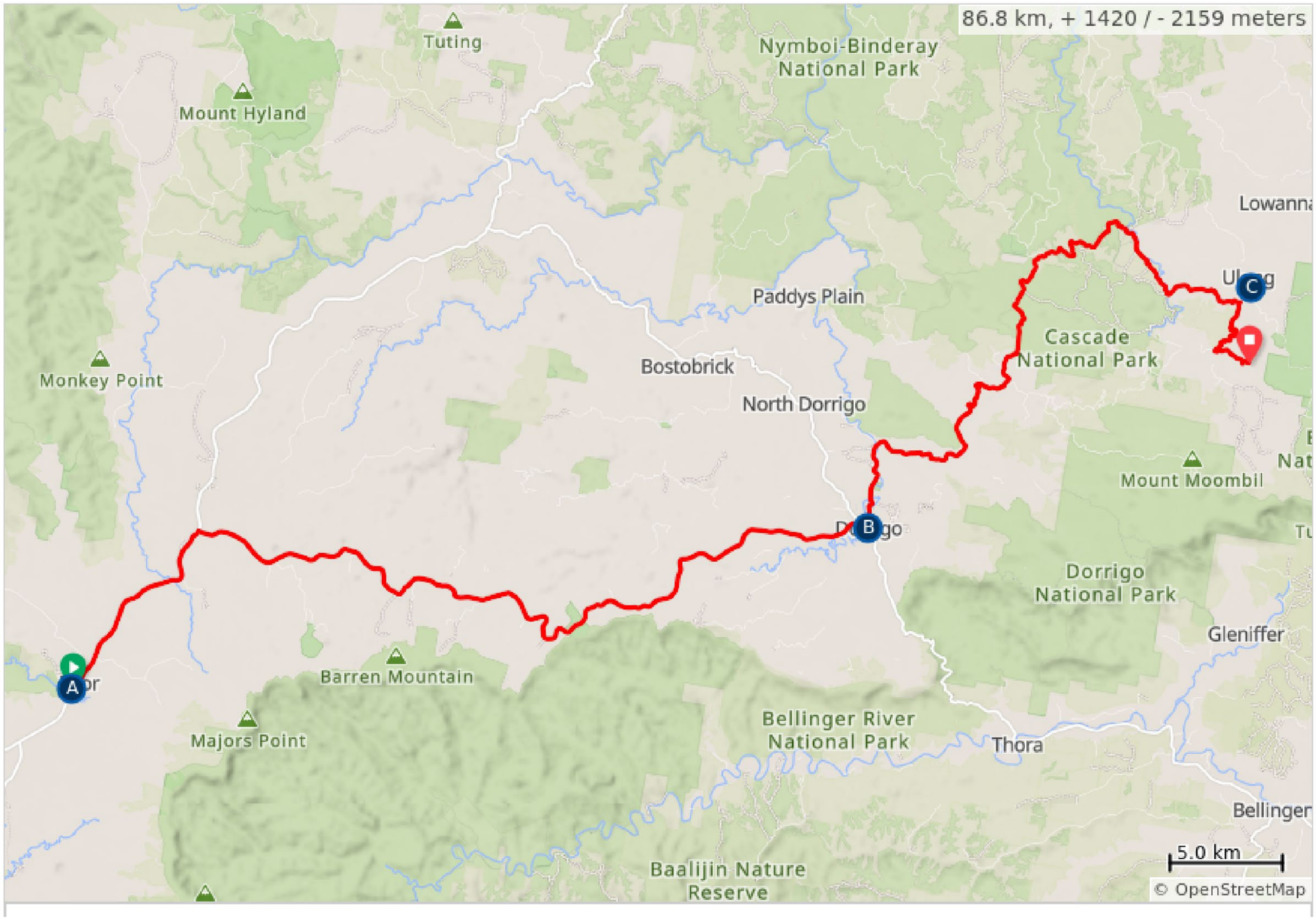

Day 2 **Friday 23rd April 2027** **Ebor – Cnr Cornells and Faheys & Bulgins Rd** **27 kms**

Childrens Ride - Supporters Vehicles – Suggested Route – Part 1

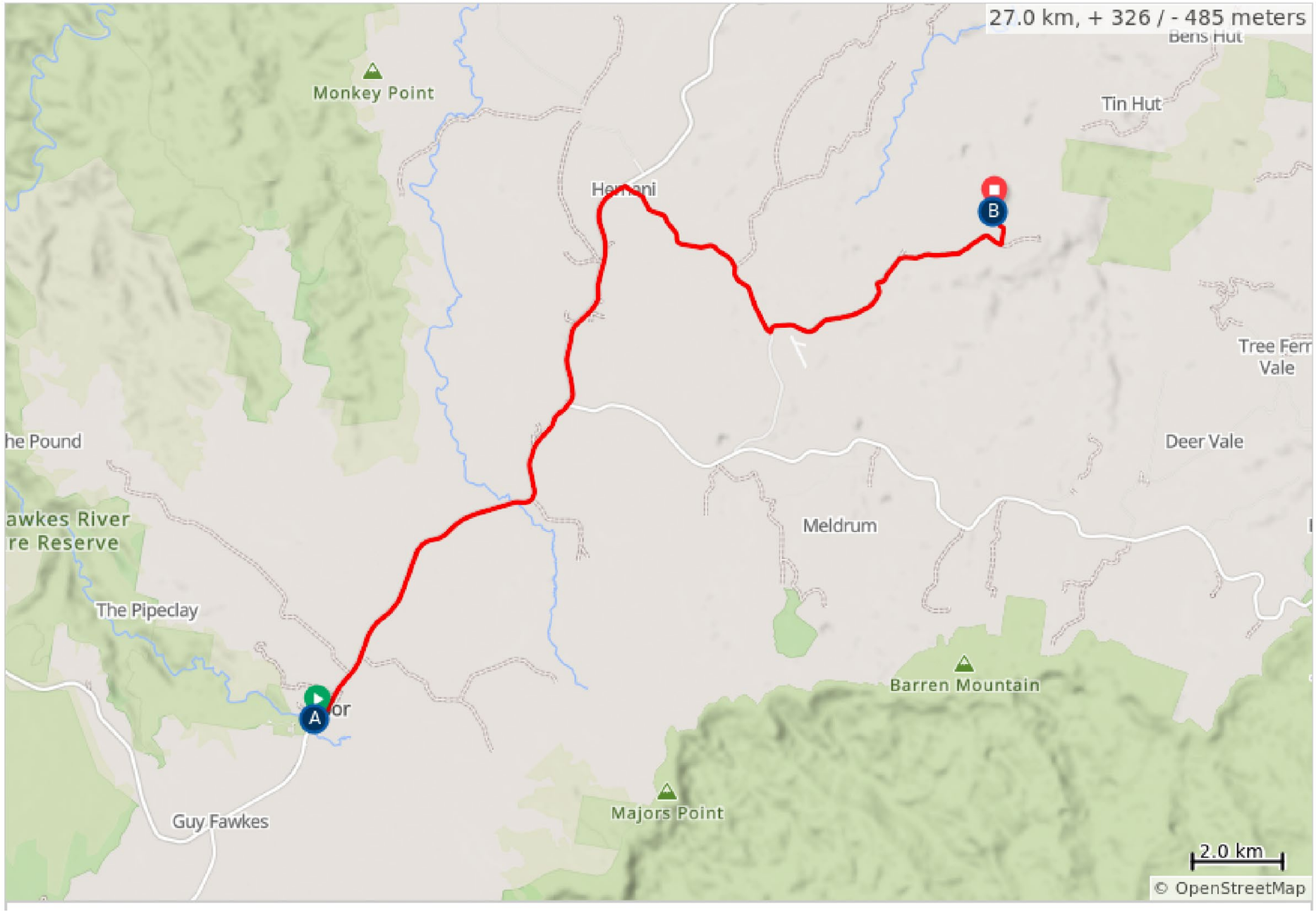

Day 2 **Friday 23rd April 2027** **Cnr Cornells and Faheys & Bulgins Rd – "Aberfeldy" - Ulong** **76 kms**

Childrens Ride - Supporters Vehicles – Suggested Route – Part 2

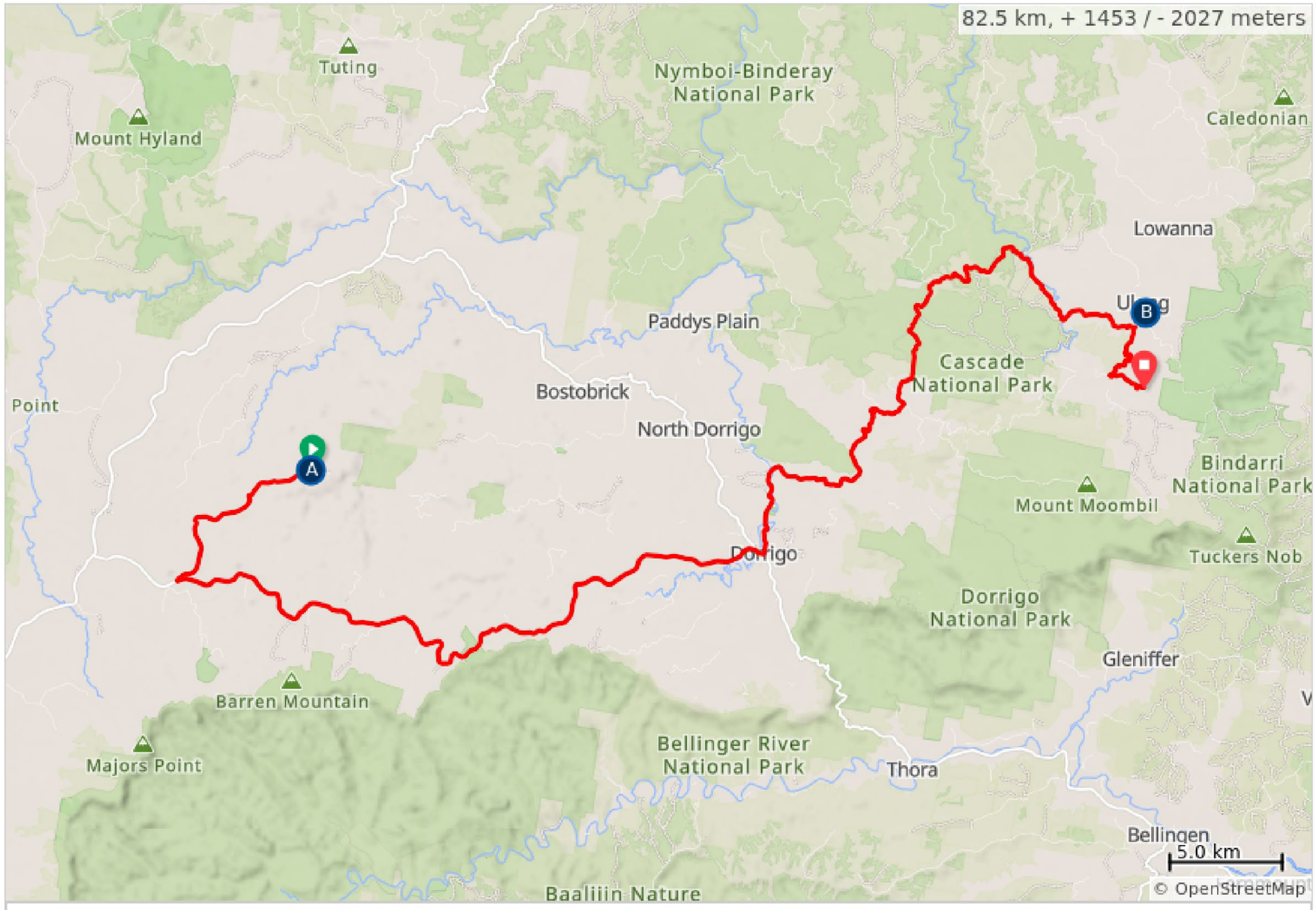

Day 3 Saturday 24th April 2027 "Aberfeldy" - Ulong to Woolgoolga Beach Reserve (North) 87 kms

Time	Item / Activity	Additional Notes for Participants	Logistics	Safety	Signage
5:30am – 6:30am	Breakfast.	Have a good meal focused on carbohydrates and keep the fluids up.			
6:15am	Morning Briefing at Information Tent.	Combined Rider and Supporter Event and Safety briefing.		Outline the days ride, including road conditions and safety advice.	Cyclists on Road signage to be placed between Ulong and Woolgoolga Beach Reserve (North) warning motorists of cyclists on road. Signs to be placed 2 days before event.
6:30am	**ALL** Riders depart "Aberfeldy" - Ulong Campsite for Drinks Stop at Lowana. (Preferred Riding Route)	Riding route. • Head through "Aberfeldy" onto Farleys Rd. • Turn Left onto Range Rd and follow to Corfes Rd. • Turn Left onto Corfes Rd and follow to Eastern Dorrigo Way. • Turn Right onto Eastern Dorrigo Way. • Turn Left onto Pine Ave, continue onto Timmsvale Rd. • Turn Right, over Little Nymboida River and through Property. • Turn Right onto Camp Creek Rd • Continue onto Grafton St. • Continue onto Moleton Rd. • You will arrive at the Drinks Stop. Distance: - 25 kms (approx.) Riding Time: – 1 hour (approx.) Keep the fluids up and stay hydrated.	Pack catering equipment and take to Glenreagh Jetty for Morning Tea. Toilets to be returned to Coffs Harbour.	Check 2 Way radios and satellite phones are charged and working. Lead Vehicle – Graeme Endres. Rear Vehicle – Paula William. Bus and Trailer – Jason Williams. Motorbikes – Greg Frost, Mark Bullen, Anthony Williams, Andrew Donoghue and David Boundy. Medical Support. Mechanics Van with Signs. All TdR Support Vehicles to keep safe distance from Riders.	Signage to be collected by Rear Vehicle or Bus.
6:30am	**ALL** Riders depart "Aberfeldy" - Ulong Campsite for Drinks Stop at Lowana. (Preferred Riding Route – Weather Alternative)	Riding route. • Head out of "Aberfeldy" towards Eastern Dorrigo Way. • Turn Right onto Eastern Dorrigo Way. • Turn Left onto Corfes Rd and follow to Eastern Dorrigo Way. • Turn Right onto Eastern Dorrigo Way. • Turn Left onto Pine Ave, continue onto Timmsvale Rd. • Turn Right, over Little Nymboida River and through Property. • Turn Right onto Camp Creek Rd • Continue onto Grafton St. • Continue onto Moleton Rd. • You will arrive at the Drinks Stop. Distance: - kms (approx.) Riding Time: – 1 hour (approx.) Keep the fluids up and stay hydrated.	Pack catering equipment and take to Glenreagh Jetty for Morning Tea. Toilets to be returned to Coffs Harbour.	Check 2 Way radios and satellite phones are charged and working. Lead Vehicle – Graeme Endres. Rear Vehicle – Paula William. Bus and Trailer – Jason Williams. Motorbikes – Greg Frost, Mark Bullen, Anthony Williams, Andrew Donoghue and David Boundy. Medical Support. Mechanics Van with Signs. All TdR Support Vehicles to keep safe distance from Riders.	Signage to be collected by Rear Vehicle or Bus.

2027 Tour de Rocks Ride Schedule and Management Plan

Armidale to Woolgoolga, via Ebor and Ulong

Thursday 22nd to Saturday 24th April 2027

Time	Item / Activity	Additional Notes for Participants	Logistics	Safety	Signage
6:30am	**ALL** Riders depart "Aberfeldy" - Ulong Campsite for Drinks Stop at Lowana. (Alternate Riding Route)	Riding route. • Head through "Aberfeldy" onto Farleys Rd. • Turn Left onto Range Rd and follow to Corfes Rd. • Turn Left onto Corfes Rd and follow to Eastern Dorrigo Way. • Turn Right onto Eastern Dorrigo Way. • Turn Left onto Lowanna Rd. • Continue onto Grafton St. • Continue onto Moleton Rd. • You will arrive at the Drinks Stop. Distance: - 23 kms (approx.) Riding Time: – 1 hour (approx.) Keep the fluids up and stay hydrated.	Pack catering equipment and take to Glenreagh Jetty for Morning Tea. Toilets to be returned to Coffs Harbour.	Check 2 Way radios and satellite phones are charged and working. Lead Vehicle – Graeme Endres. Rear Vehicle – Paula William. Bus and Trailer – Jason Williams. Motorbikes – Greg Frost, Mark Bullen, Anthony Williams, Andrew Donoghue and David Boundy. Medical Support. Mechanics Van with Signs. All TdR Support Vehicles to keep safe distance from Riders.	Signage to be collected by Rear Vehicle or Bus.
6:30am	**ALL** Riders depart "Aberfeldy" - Ulong Campsite for Drinks Stop at Lowana. (Alternate Riding Route - Weather Alternative)	Riding route. • Head out of "Aberfeldy" towards Eastern Dorrigo Way. • Turn Right onto Eastern Dorrigo Way. • Turn Left onto Lowanna Rd. • Continue onto Grafton St. • Continue onto Moleton Rd. • You will arrive at the Drinks Stop. Distance: - 16 kms (approx.) Riding Time: – 1 hour (approx.) Keep the fluids up and stay hydrated.	Pack catering equipment and take to Glenreagh Jetty for Morning Tea. Toilets to be returned to Coffs Harbour.	Check 2 Way radios and satellite phones are charged and working. Lead Vehicle – Graeme Endres. Rear Vehicle – Paula William. Bus and Trailer – Jason Williams. Motorbikes – Greg Frost, Mark Bullen, Anthony Williams, Andrew Donoghue and David Boundy. Medical Support. Mechanics Van with Signs. All TdR Support Vehicles to keep safe distance from Riders.	Signage to be collected by Rear Vehicle or Bus.
8:00am	Drinks Stop at Lowana.	Keep the fluids up and stay hydrated.			
8:00am – 8:30am	Riders to leave Drinks Stop for Morning Tea at Glenreagh Jetty.	Riding route. • Head North-East on Moleton Rd towards Gundarene Rd. • Continue onto Cradle Creek Rd. • Cradle Creek Rd turns slightly right and becomes Twelve Sixty Rd. • Continue on Twelve Sixty Rd towards Tallawudjah Creek Rd.. • Turn Left onto Tallawudjah Creek Rd. • Slight Right onto Shipmans Rd. • Head North-East on Shipmans Rd towards Orara Way. • Turn Left onto Orara Way. • Continue onto Coramba St. • Turn Right onto Sherwood Creek Rd. • Turn Left onto Boundary St. Distance: - 26 kms (approx.) Riding Time: – 1 hour (approx.) Keep the fluids up and stay hydrated.			

2027 Tour de Rocks Ride Schedule and Management Plan

Armidale to Woolgoolga, via Ebor and Ulong

Thursday 22nd to Saturday 24th April 2027

Time	Item / Activity	Additional Notes for Participants	Logistics	Safety	Signage
9:00am	Supporters leave "Aberfeldy" - Ulong for Woolgoolga Beach Reserve (North).	Supporters will go straight to Woolgoolga Beach Reserve (North). Suggested Driving route is via Eastern Dorrigo Way and Bucca Rd. (You can also travel via Coffs Harbour and the Pacific Highway.) • Head back on Seccombes Road towards Eastern Dorrigo Way. • Turn Right and follow Eastern Dorrigo Way, Orara Way and Bucca Rd to Solitary Islands Way in Moonee Beach. • Take Solitary Islands Way to Pacific Hwy / A1 in Sandy Beach. • Continue on Pacific Hwy / A1. • Take Solitary Islands Way to Clarence St in Woolgoolga. • Take Beach St to Wharf Street. • Turn Left into Wharf St. • Turn Right into Pacific St / Lakes Rd. • Turn Right into Hafmeier Close.. Distance: - 65 kms (approx.) Driving Time: - 1 hour (approx.)	Please park away from the entrance to the Reserve (maybe on Pacific St / Lakes Rd.). There will be increased vehicles / activity in the area as a result of markets being held on the Woolgoolga Beach Reserve.	Supporters Vehicles **ARE NOT** to leave **BEFORE** 9:00am to avoid the Riders. Support Vehicles are not to follow Riders. If Supporters catch any Riders, they are not to pass and must remain behind the escort vehicles.	
8:30am – 9:15am	Morning Tea at Glenreagh Jetty.	Keep the fluids up and stay hydrated.			
9:15am	Riders to leave Glenreagh Jetty for Woolgoolga Sports Oval.	Riding route. • Head South on Boundary St towards Sherwood Creek Rd. • Turn Left onto Sherwood Creek Rd. • Head North-East on Sherwood Creek Rd towards Red Range Rd. • Turn Left onto Solitary Islands Way. • Turn Left onto Centenary Dr. • Continue to the Woolgoolga Sports Oval. Distance: - 31 kms (approx.) Riding Time: - 2 hours (approx.) Keep the fluids up and stay hydrated. Regroup at Woolgoolga Sports Oval before heading to Woolgoolga Beach Reserve (North).	Pack catering equipment and take to Lorikeet Home Park for Drinks Stop.		Signage to be collected by Rear Vehicle or Bus.
11:15am – 11:45am	Drinks Stop at Woolgoolga Sports Oval.	Time to top up the fluids and get ready for the final leg to the finish line.			
10:30am	Supporters arrive at Woolgoolga Beach Reserve (North).	Supporters and Catering Crew arrive at Woolgoolga Beach Reserve (North) and prepare lunch.	"Blow Up Arch" to be setup for the finish.		
11:15am	Children riding to the finish.	Children wanting to participate in the ride into Woolgoolga Beach Reserve (North) should be ready at Woolgoolga Sports Oval.			

2027 Tour de Rocks Ride Schedule and Management Plan

Armidale to Woolgoolga, via Ebor and Ulong

Thursday 22nd to Saturday 24th April 2027

Time	Item / Activity	Additional Notes for Participants	Logistics	Safety	Signage
11:45am	Riders to leave Woolgoolga Sports Oval for Woolgoolga Beach Reserve (North).	Riding route. • Continue on Centenary Dr towards Melaleuca Ave. • Turn Left onto Melaleuca Ave. • Turn Right onto Sunset Ave. • Turn Left onto Tomkins Ave. • Turn Right onto Haines Close and cross bridge to Kin=m Close. • Turn Left onto Turon Parade. • Turn Right onto Newman St and head to Boundary Rd and head to Wharf St. • Turn Left onto Wharf St and then Right onto Pacific St / Lakes Rd. • Turn Right onto Hafmeier Cl to Woolgoolga Beach Reserve (North). Distance: - 5 kms (approx.) Riding Time: - 15 minutes (approx.)	Pack catering equipment and take to Woolgoolga Beach Reserve (North).	All Riders will leave together from Lorikeet Home Park to ride to the finish at Woolgoolga Beach Reserve (North).	Signage to be collected by Rear Vehicle or Bus.
12:00pm	Riders arrive at Woolgoolga Beach Reserve (North).	Let the celebrations begin! Make sure you get lots of photos to capture all the memories of a great achievement.			
12:00pm – 2:30pm	Lunch and Celebration.	Enjoy lunch and reflect on what we have achieved.			
2:30pm – 4:00pm	Final pack up.	Supporters and Riders to assist with the cleaning and packing up of all equipment.	Food to go back with Faircloth and Reynolds Cool Rooms.		

Day 3 **Saturday 24th April 2027 (Preferred Riding Route)** **"Aberfeldy" - Ulong via Ulong Village to Woolgoolga Beach Reserve (North)** **87 kms**

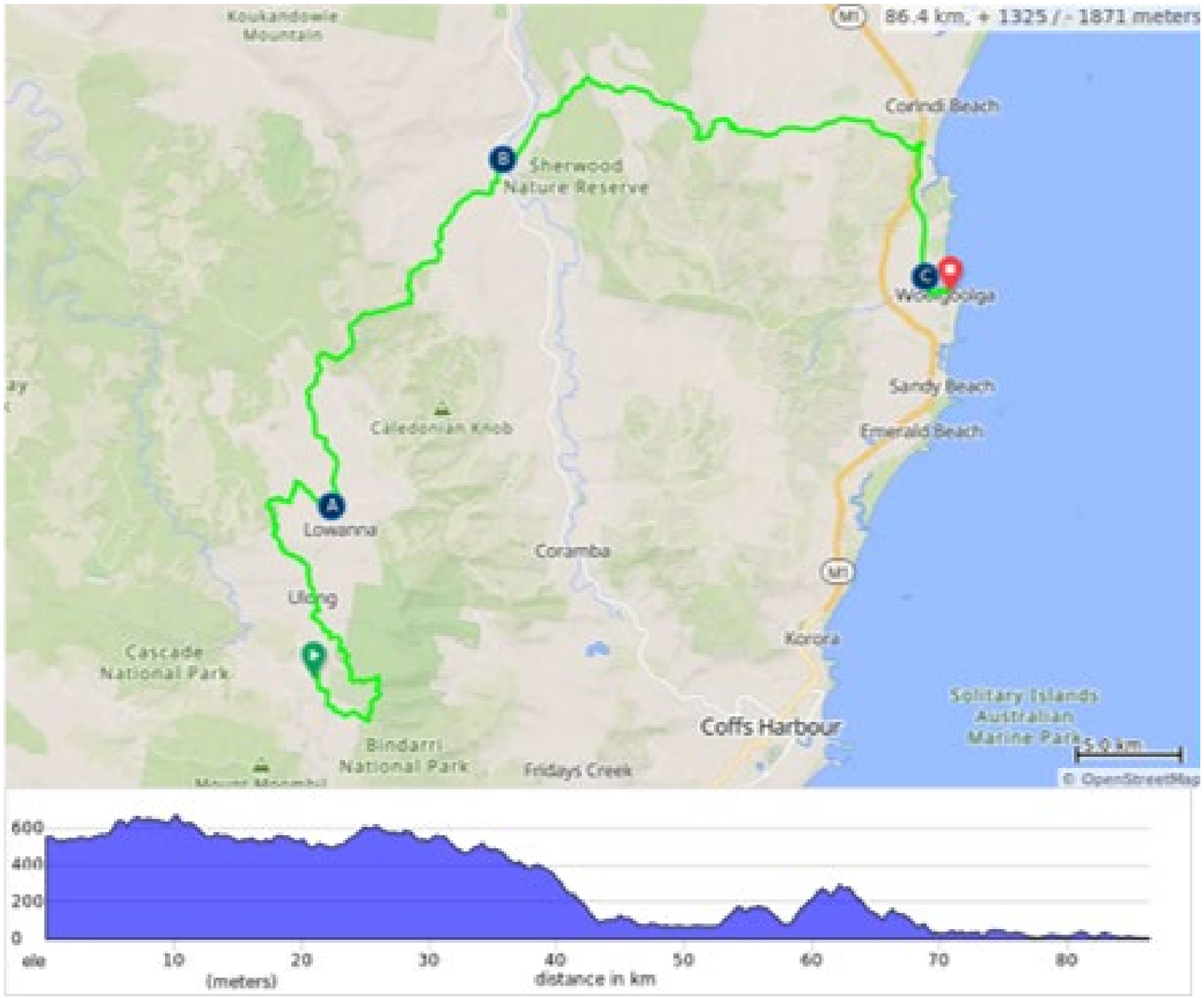

Day 3 **Saturday 24th April 2027** **"Aberfeldy" - Ulong via Ulong Village to Woolgoolga Beach Reserve (North)** **80 kms**
(Preferred Riding Route - Weather Alternative)

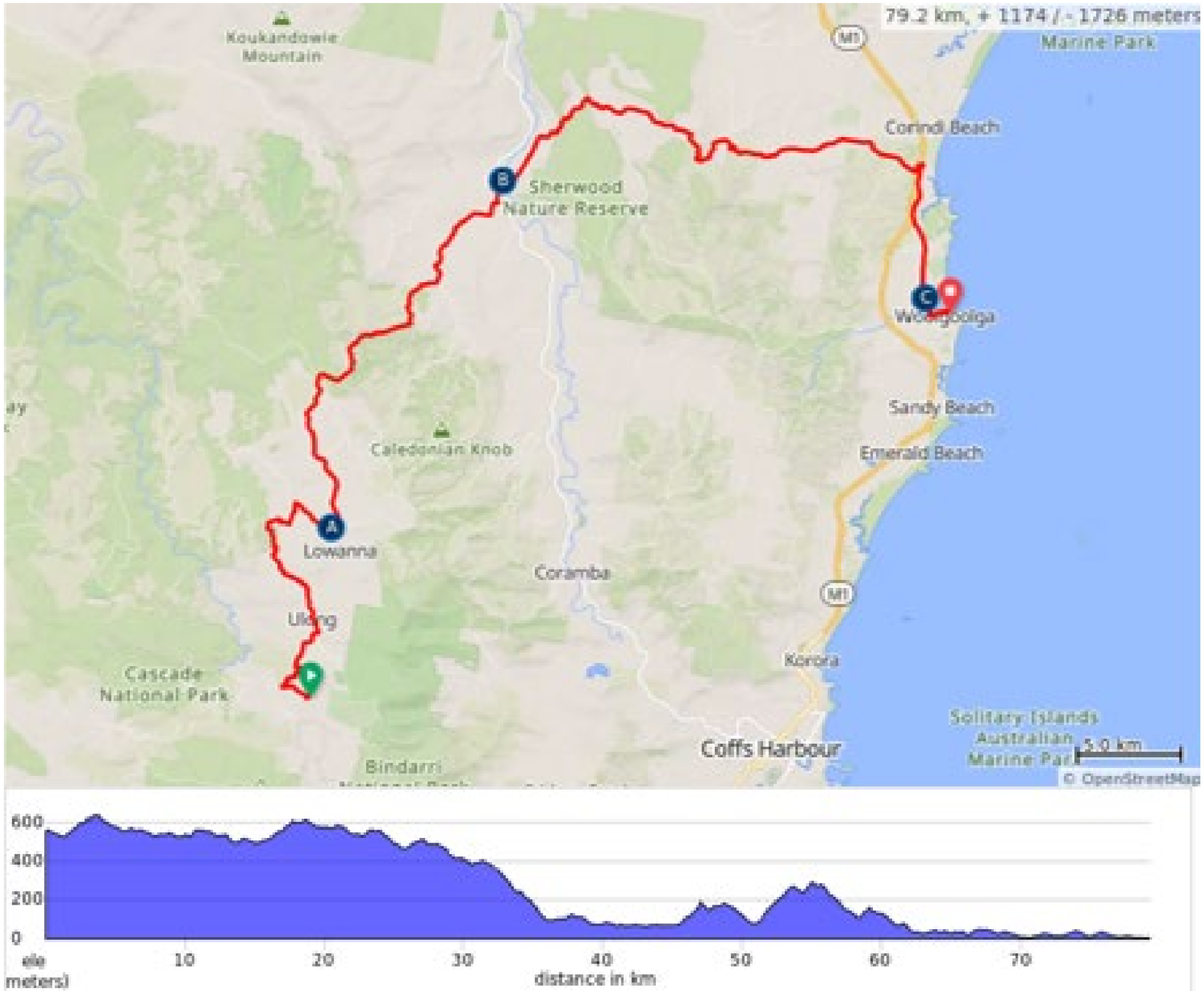

Day 3 **Saturday 24th April 2027 (Alternate Riding Route)** **"Aberfeldy" - Ulong to Woolgoolga Beach Reserve (North)** **84 kms**

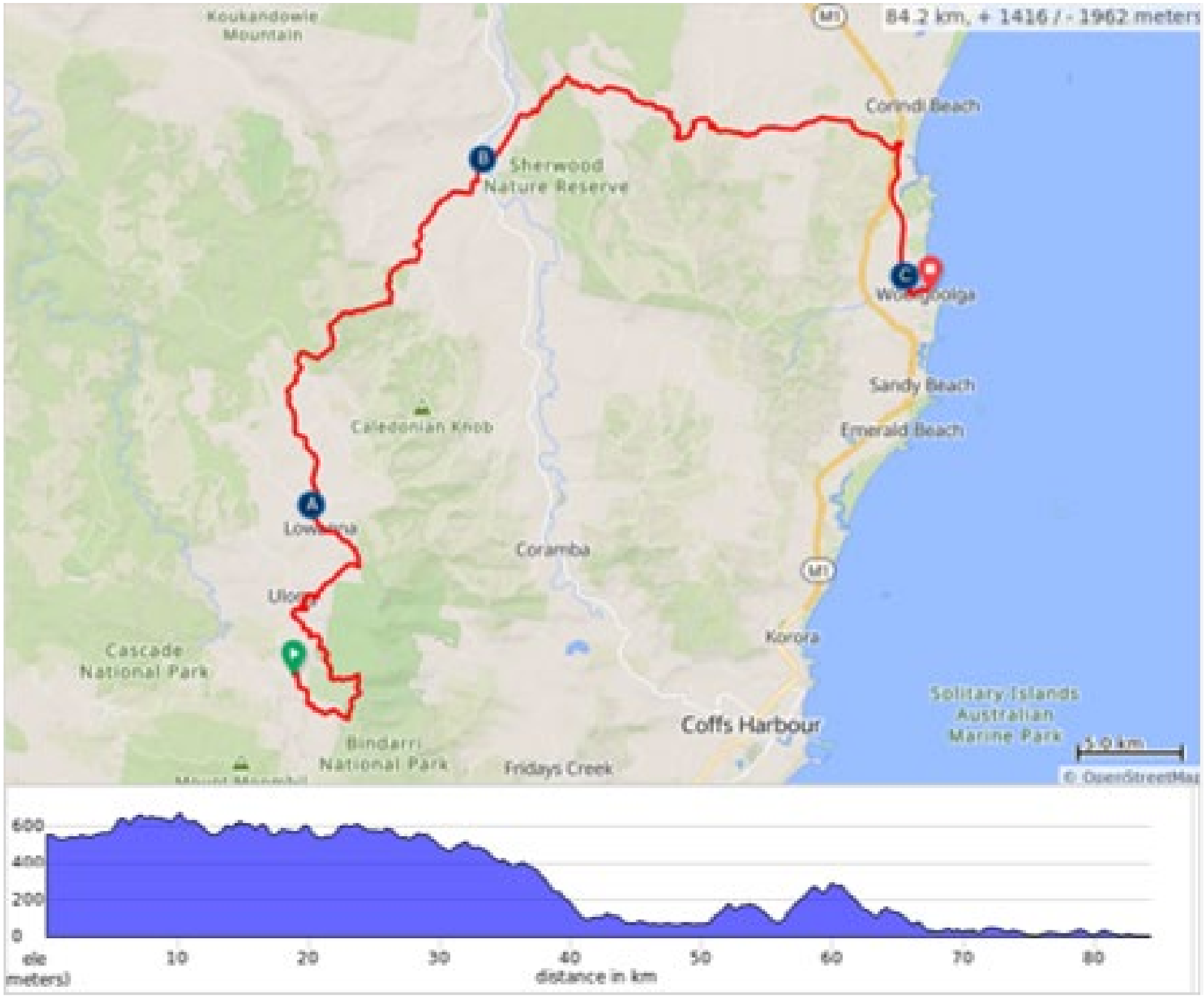

A.	Drinks Stop
B.	Morning Tea
C.	Drinks Stop

Day 3 **Saturday 24th April 2027** **"Aberfeldy" - Ulong to Woolgoolga Beach Reserve (North)** **77 kms**
(Alternate Riding Route - Weather Alternative)

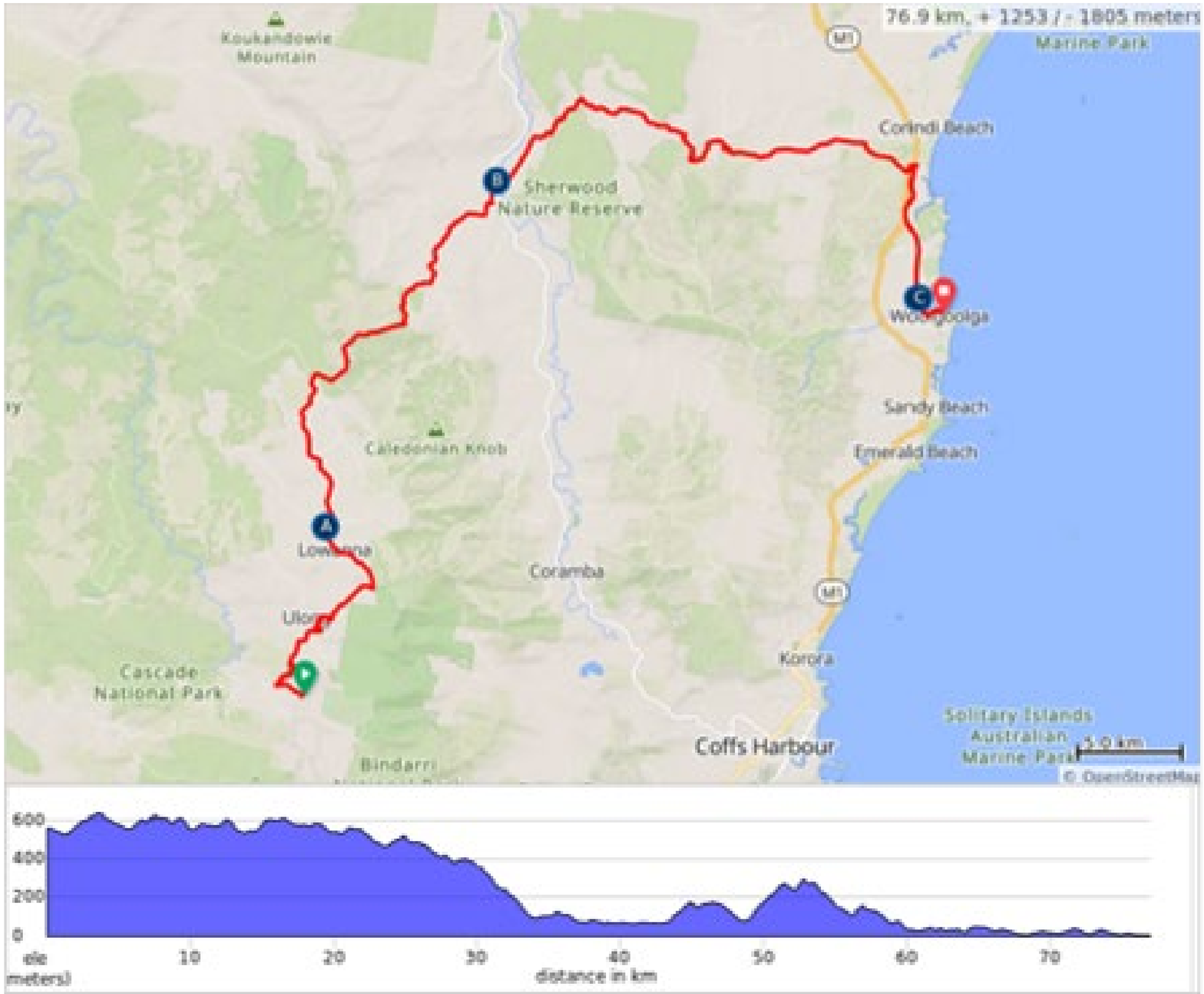

A.	Drinks Stop
B.	Morning Tea
C.	Drinks Stop

Day 3 **Saturday 24th April 2027** **"Aberfeldy" - Ulong to Woolgoolga Beach Reserve (North)** **65 kms**

Supporters Vehicles - Suggested Route

